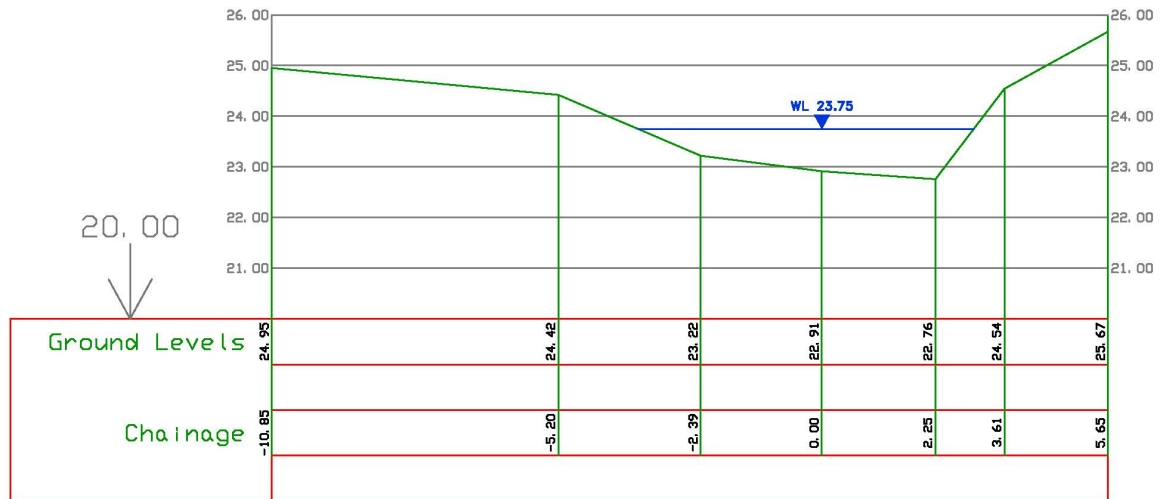
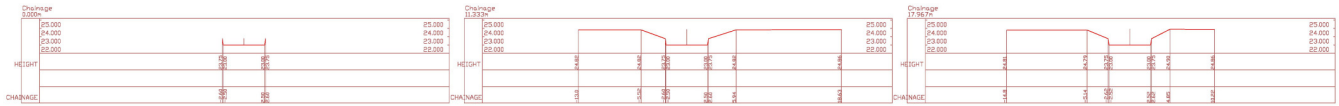
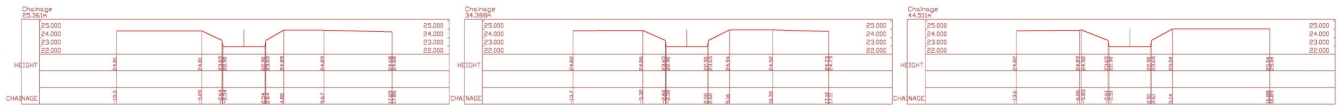
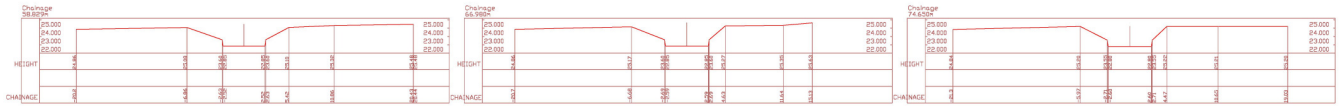
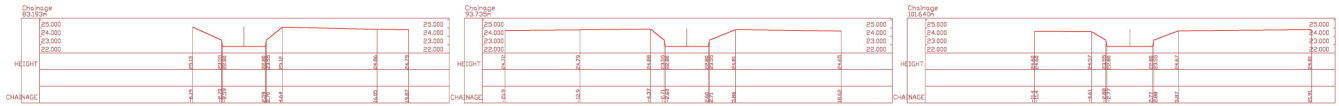
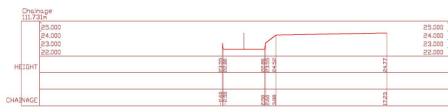


Start of Meander 1



RYEDALE LAND SURVEYS 12/04/2018



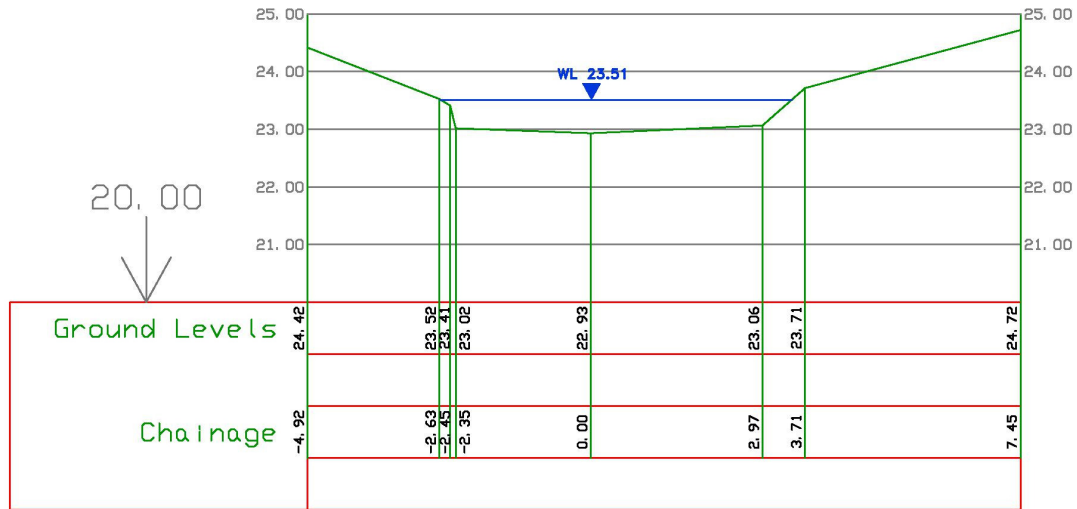
PICKERING BECK NEW MEANDERS (NORTH EAST MEANDER 1)

TITLE MEANDER 1 (LENGTH 111m)

SCALE 200

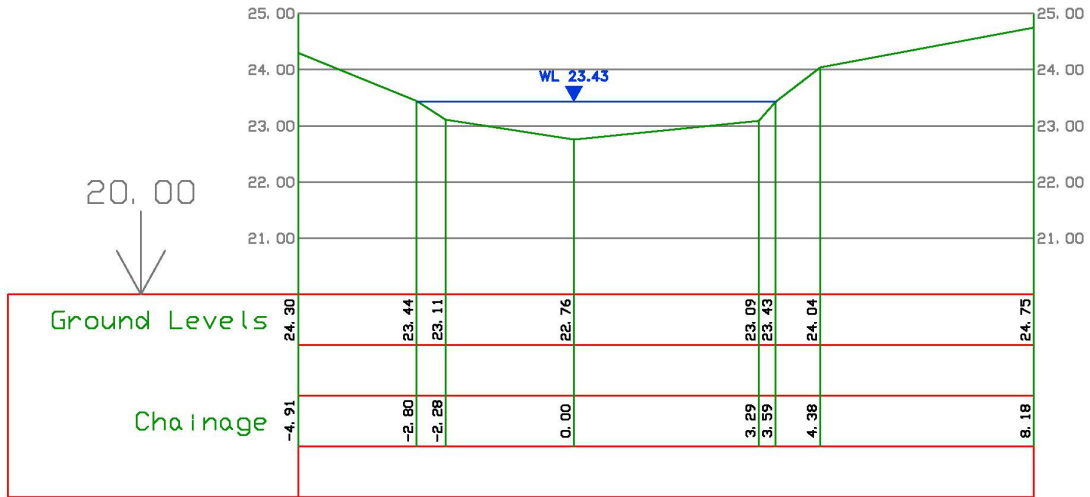
10 Dec 2017 RLS

End of Meander 2 (Above Weir)




RYEDALE LAND SURVEYS 12/04/2018

End of Meander 2 (Below Weir)



RYEDALE LAND SURVEYS 12/04/2018

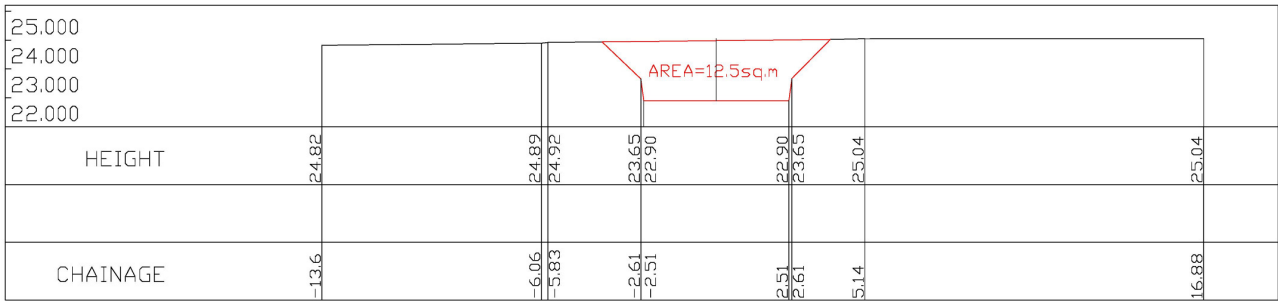


PICKERING BECK NEW MEANDERS (SOUTH WEST MEANDER 2)

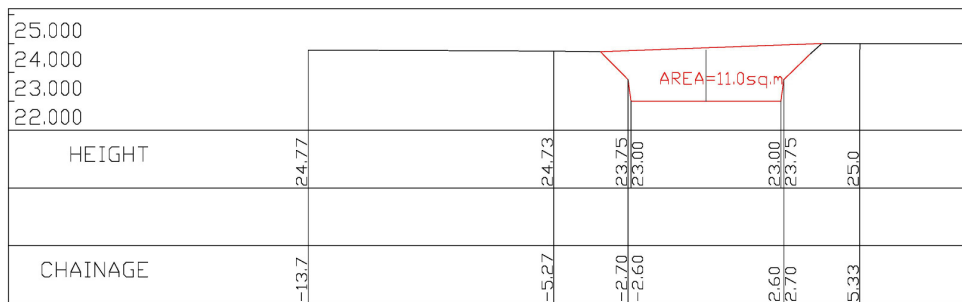
TITLE MEANDER 2 (LENGTH 120m)

SCALE 200

10 Dec 2017 RLS



MEANDER 1 = AVERAGE SECTION (12.5 sq.m) VOLUME=12.5 x 111 = 1388 cu m.
 RYEDALE LAND SURVEYS 12/12/2017



MEANDER 2 = AVERAGE SECTION (11 sq.m) VOLUME = 11 x 120 = 1320 cu m.
 RYEDALE LAND SURVEYS 12/12/2017